



Secretaria de Meio Ambiente e Desenvolvimento Sustentável - SEMAD
Centro de Informações Meteorológicas e Hidrológicas do Estado de Goiás - CIMEHGO
Sala de Situação de Monitoramento de Riscos e Desastres Naturais

Boletim nº: 0256

Elaborado na data: 26/10/2022

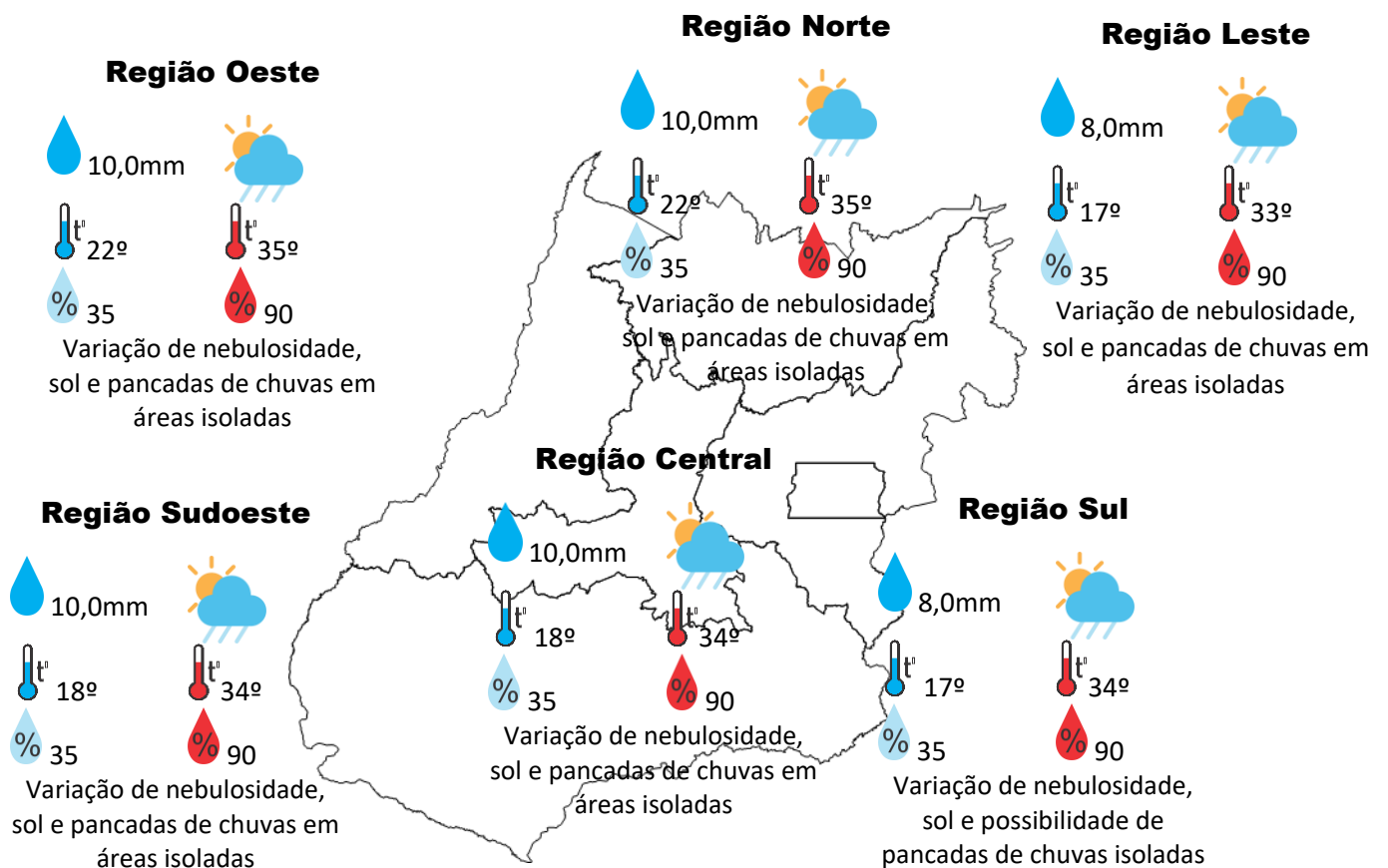
Previsão para data: 27/10/2022

Informações do Tempo para o Estado

Quinta-feira com a formação de áreas de instabilidade em várias regiões de Goiás, devido à combinação calor e umidade, com isso teremos pancadas de chuvas em áreas isoladas que podem vir acompanhadas de rajadas de ventos e raios.

Capital: Variação de nebulosidade, sol e possibilidade de pancadas de chuvas isoladas, temperatura máxima podendo chegar aos 32°C e umidade relativa do ar variando entre 35% a 90%, o nascer do sol será às 05:41hs e o pôr do sol às 18:19hs.

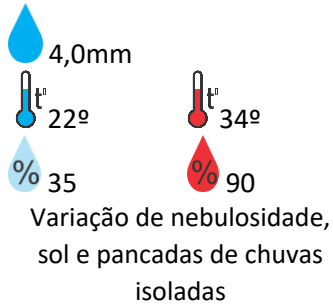
Atenção: para risco potencial para formação de tempestades.



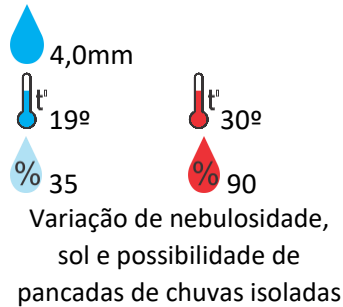


Previsão para alguns municípios:

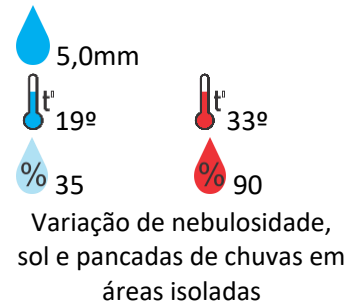
Porangatu



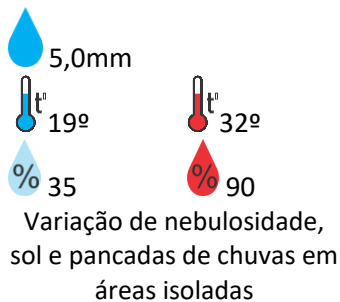
Catalão



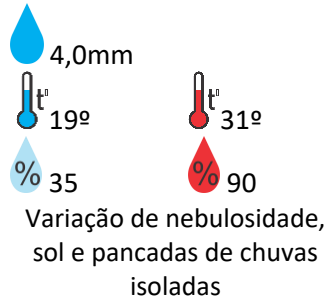
Jataí



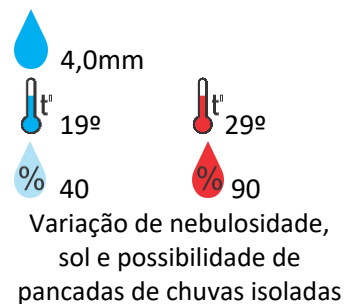
Rio Verde



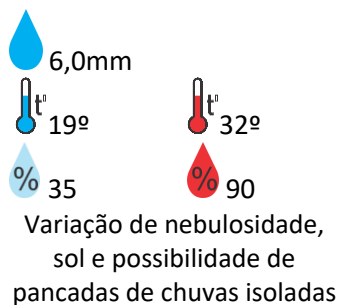
Luziânia



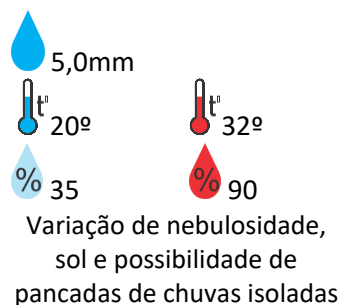
Anápolis



Goiânia



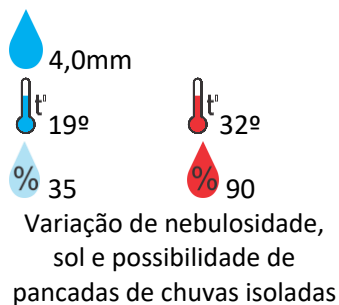
Itumbiara



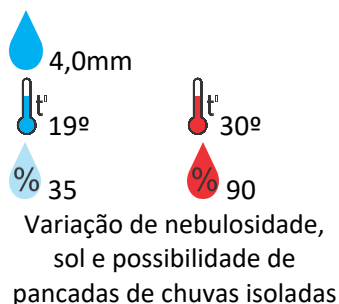
Ouvidor



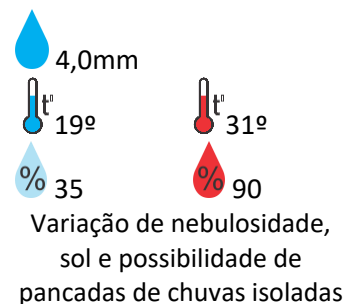
Goiandira



Três Ranchos



Cumari

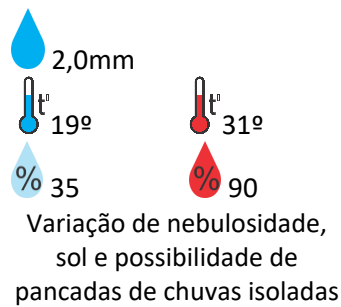




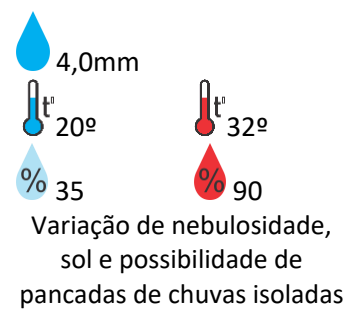
Anhanguera



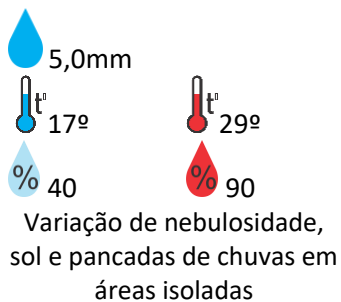
Ipameri



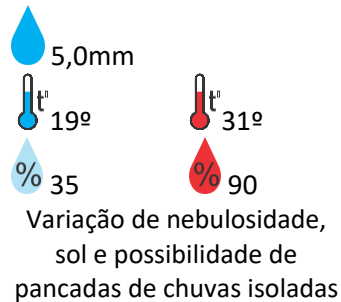
Nova Aurora



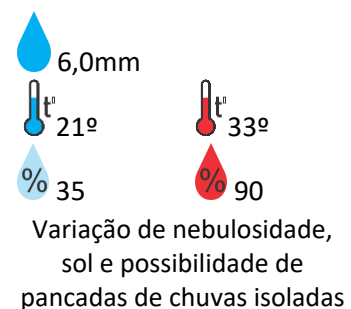
Cristalina



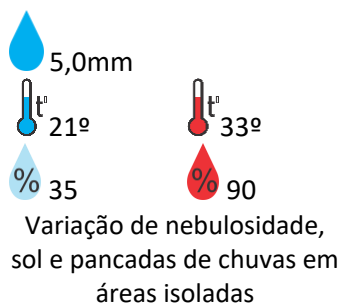
Santa Helena



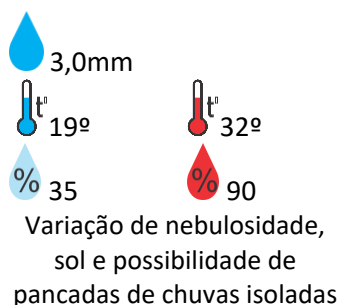
Ceres



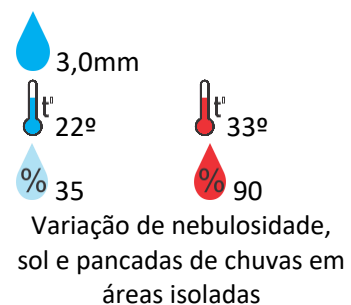
Goianésia



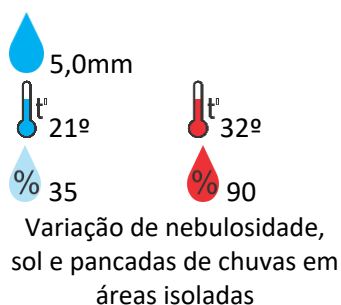
Davinópolis



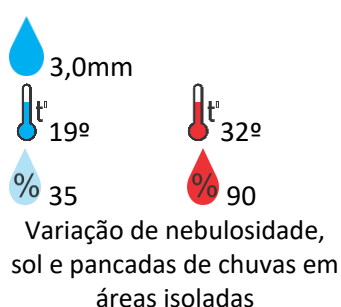
Rubiataba



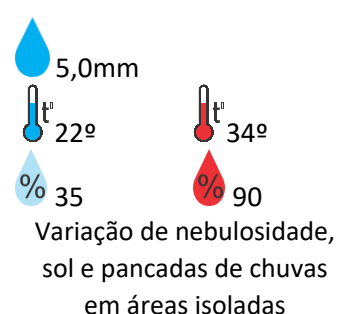
Flores de Goiás



Morrinhos



Crixás



OBS: As informações contidas nesse boletim do tempo levam em consideração dados das variáveis meteorológicas previstas por modelos meteorológicos e análise de imagens de satélite do dia 26/10/2022 às 08:00 horas